




## HESS LAKE WATERSHED TOPOGRAPHIC MAP

NEWAYGO COUNTY, MICHIGAN

### LEGEND

-  Watershed Boundary
-  Streams
-  Lakes

Lake Area = 777 Acres  
 Watershed Area = 9,336 Acres  
 Lake to Watershed Ratio 1:12



Topographic Map Source: ESRI Data. Watershed Boundary Source: USGS and USDA - NRCS

May 2018

progressive|ae

1811 4 Mile Rd NE | Grand Rapids, MI 49502 | 616-301-2000 | www.progressive.com